

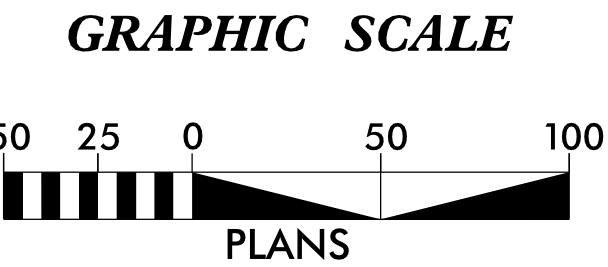
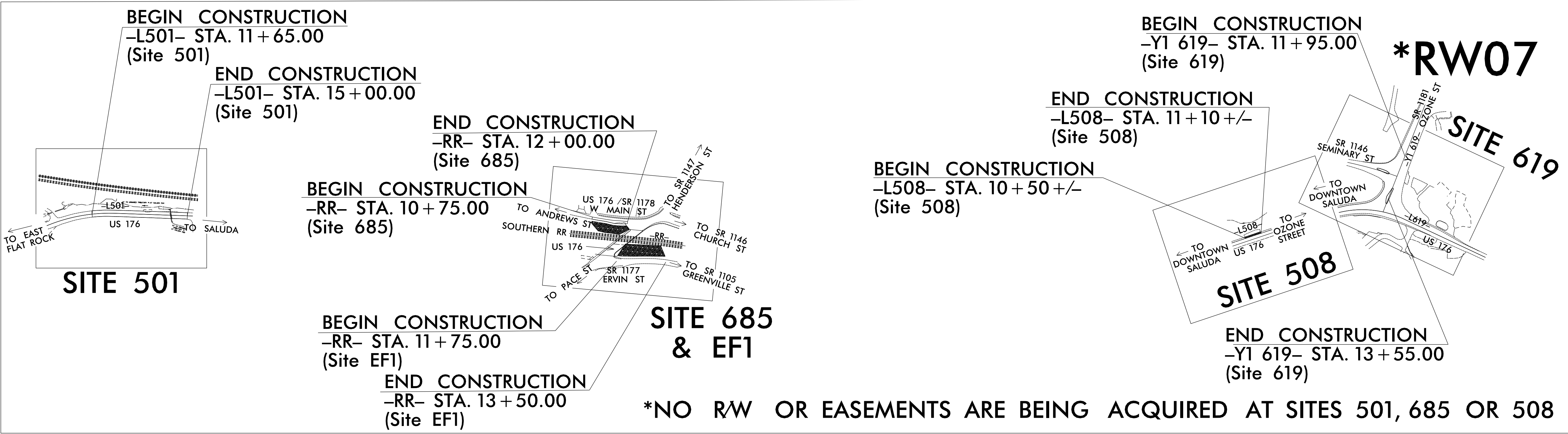
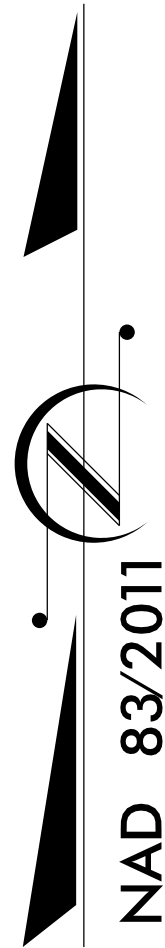
PROJECT: 18314.1075011

STATE	STATE PROJECT REFERENCE NO.	SHEET NO.	TOTAL SHEETS
N.C.	18314.1075011	RW01	5

STATE OF NORTH CAROLINA
DIVISION OF HIGHWAYS

SURVEY CONTROL, EXISTING CENTERLINES,
RIGHT OF WAY, EASEMENTS AND PROPERTY TIES


POLK COUNTY



DATUM DESCRIPTION

THE LOCALIZED COORDINATE SYSTEM DEVELOPED FOR THIS PROJECT
IS BASED ON COORDINATES AS SHOWN ON SHEET RW02C-1
CONTAINED WITHIN THIS PLAN SET. SEE SHEET RW02C-1 FOR FURTHER REFERENCE.

Prepared in the Office of:



TGS ENGINEERS
201 WEST MARION STREET
SUITE 200
SHELBY, NC 28150
PH (704) 476-0003
CORP. LICENSE NO.: C-0275

2024 STANDARD SPECIFICATIONS

RIGHT OF WAY DATE:
8/22/2025

LETTING DATE:
1/13/2026

**PROFESSIONAL LAND
SURVEYOR**



Signed by:
Matthew Cornwell
EBO39F11473E475

9/23/2025

SIGNATURE:

Date:

